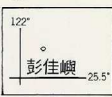


甲地形及測站分布

A. Topography and Distribution of Stations

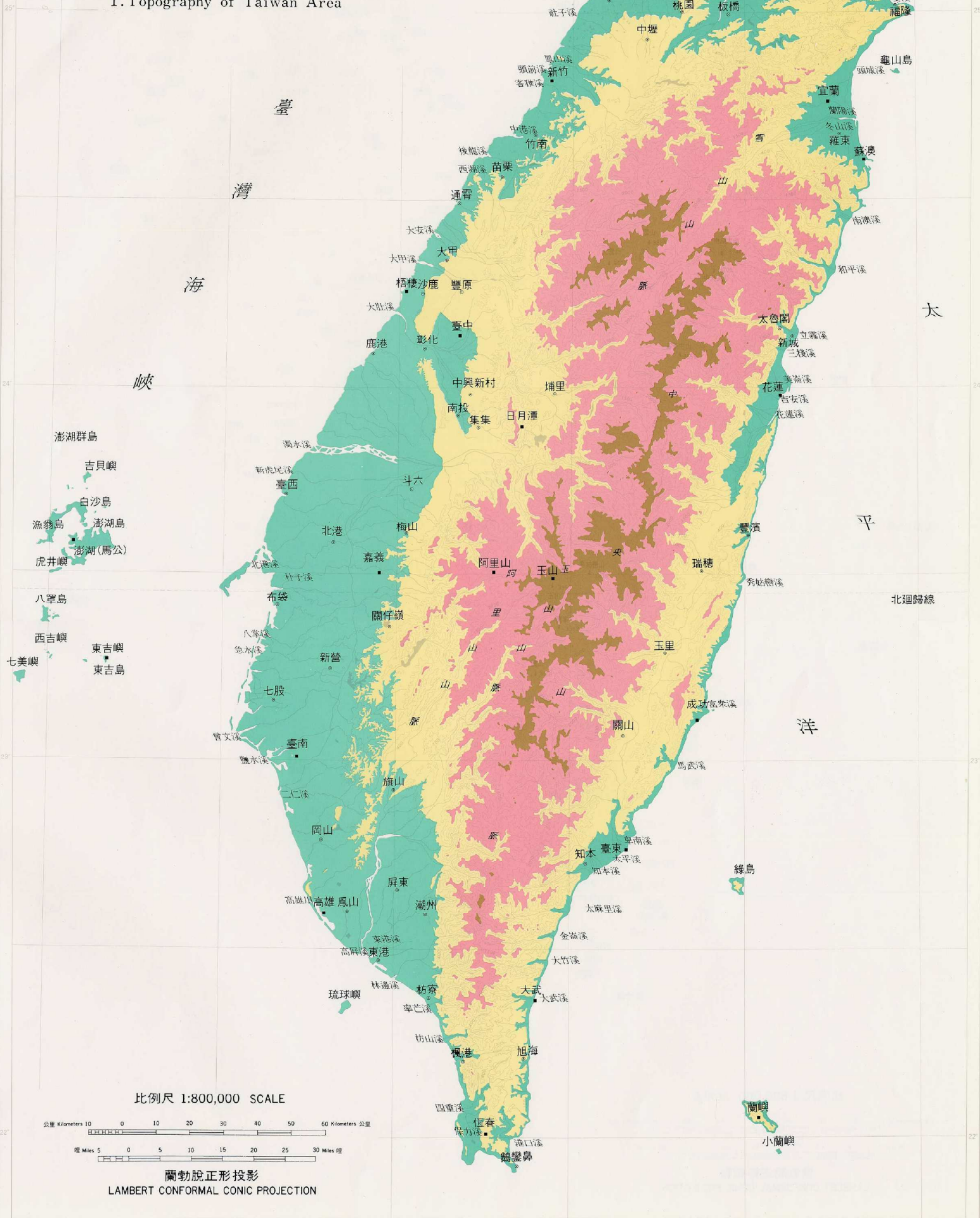
一、臺灣地區地形圖

1. Topography of Taiwan Area

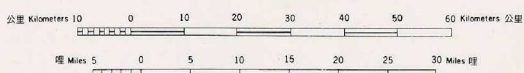


一、臺灣地區地形圖

1. Topography of Taiwan Area



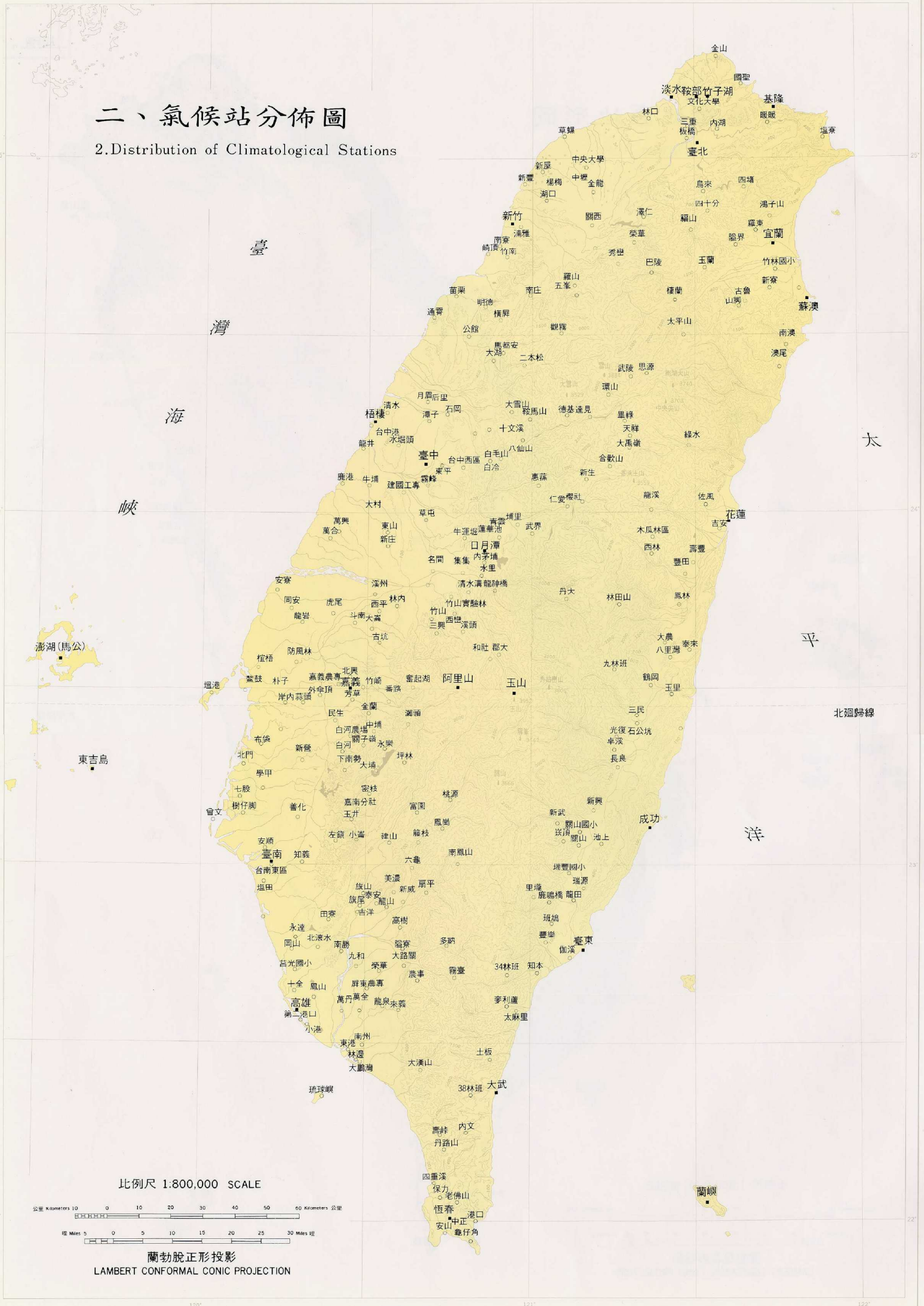
比例尺 1:800,000 SCALE



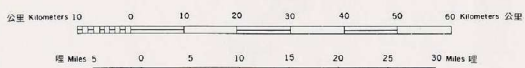
蘭勃脫正形投影
LAMBERT CONFORMAL CONIC PROJECTION

二、氣候站分佈圖

2. Distribution of Climatological Stations



比例尺 1:800,000 SCALE



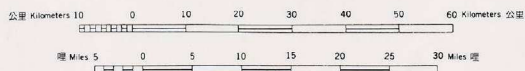
蘭勃脫正形投影
LAMBERT CONFORMAL CONIC PROJECTION

三、雨量站分佈圖

3. Distribution of Rainfall Stations



比例尺 1:800,000 SCALE



蘭勃脫正形投影
LAMBERT CONFORMAL CONIC PROJECTION